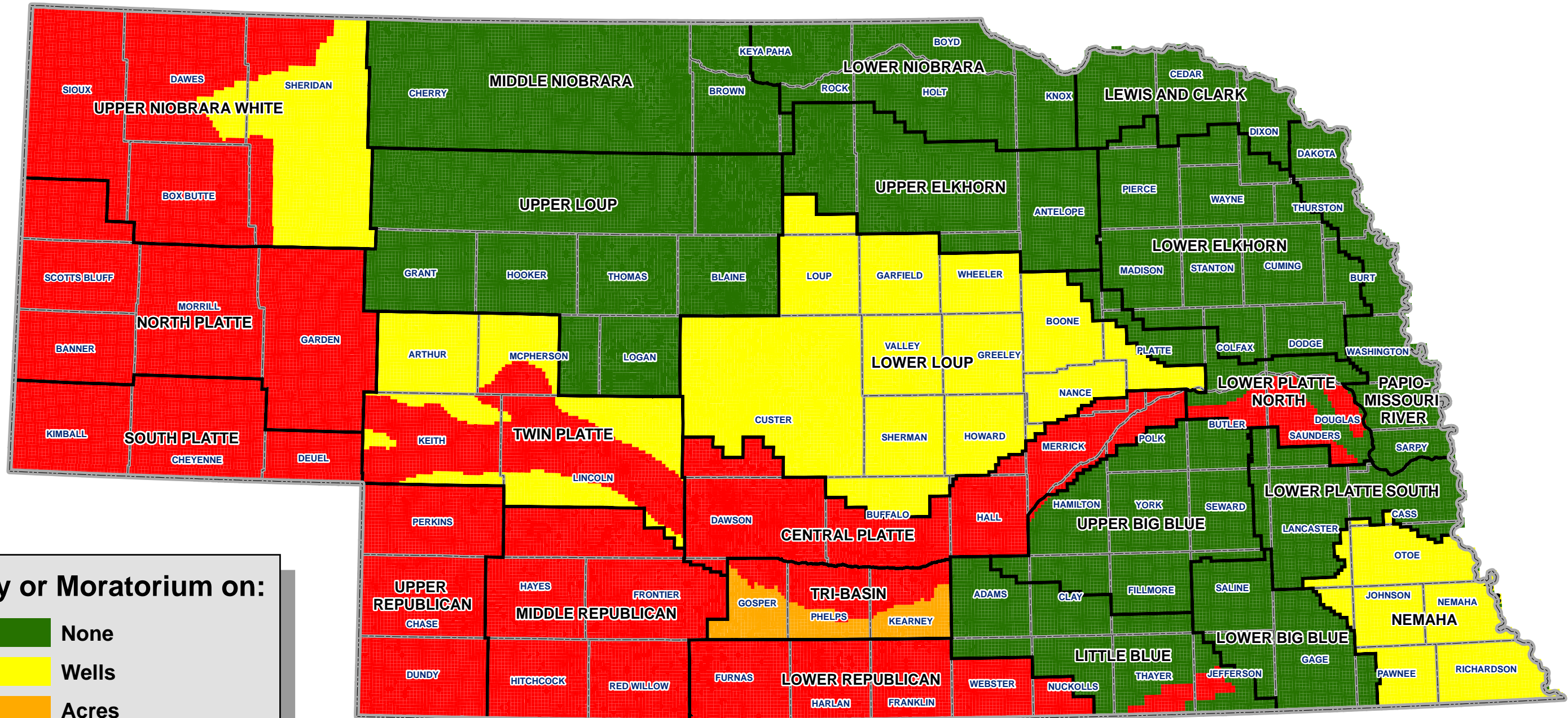





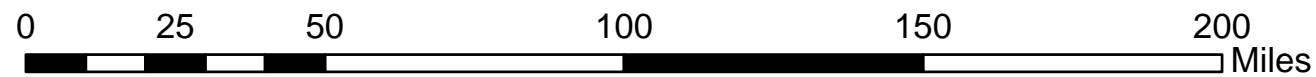
Department of Natural Resources Planning and Assistance Division

RESTRICTIONS ON GROUNDWATER IRRIGATION DEVELOPMENT AS OF 6/15/2007



Stay or Moratorium on:

- None
- Wells
- Acres
- Wells and Acres



This map is for general references only.
 Portions of some sections represented as subject to a stay or moratorium may not be restricted.
 Contact the local NRD regarding potential exceptions to stays or moratoriums.

Map Authored by Tina Kurtz – 2/16/2007
 Map Produced by Kevin J. Schwartzman – 2/21/2007
 Map Updated by Kevin J. Schwartzman – 6/15/2007